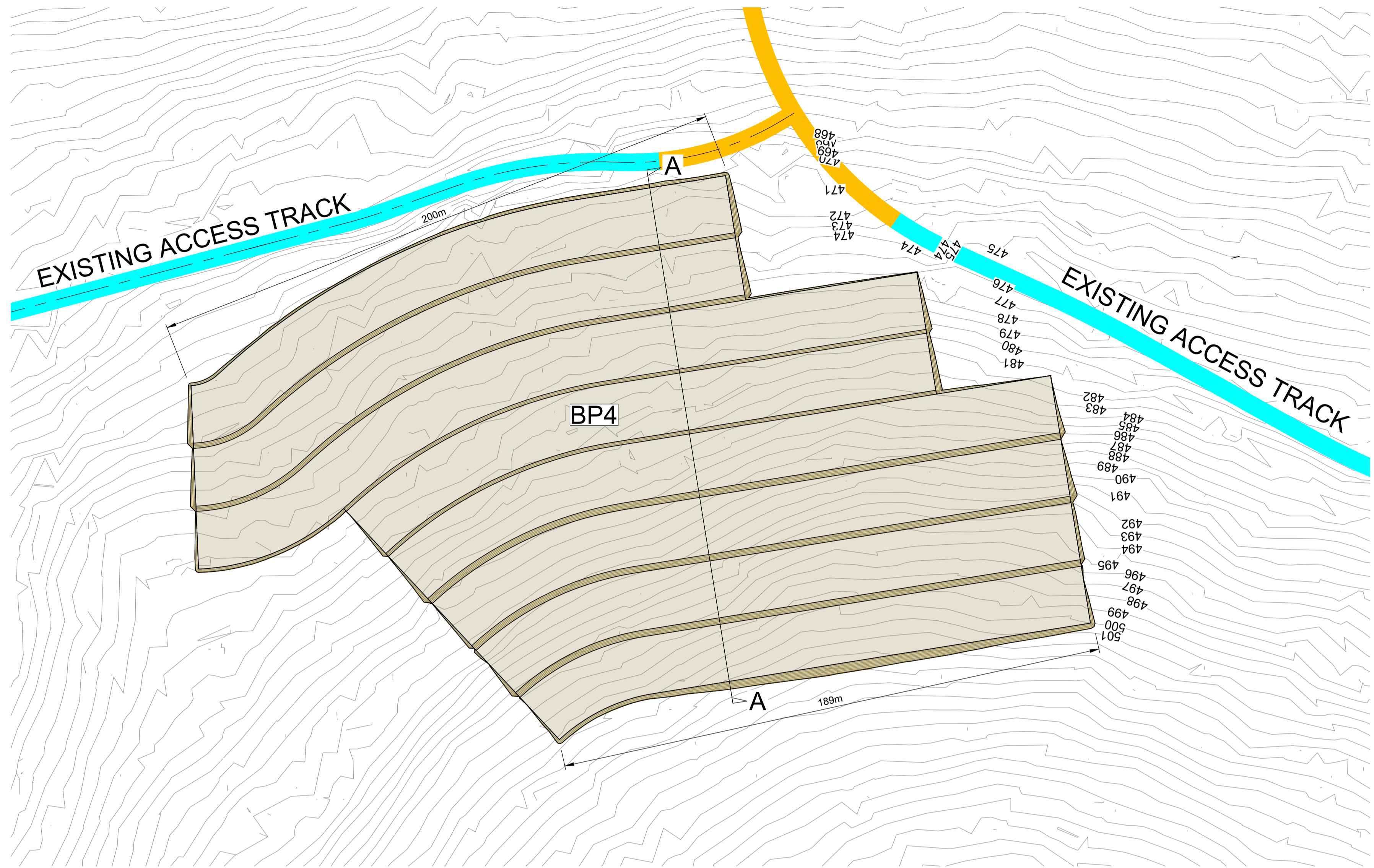


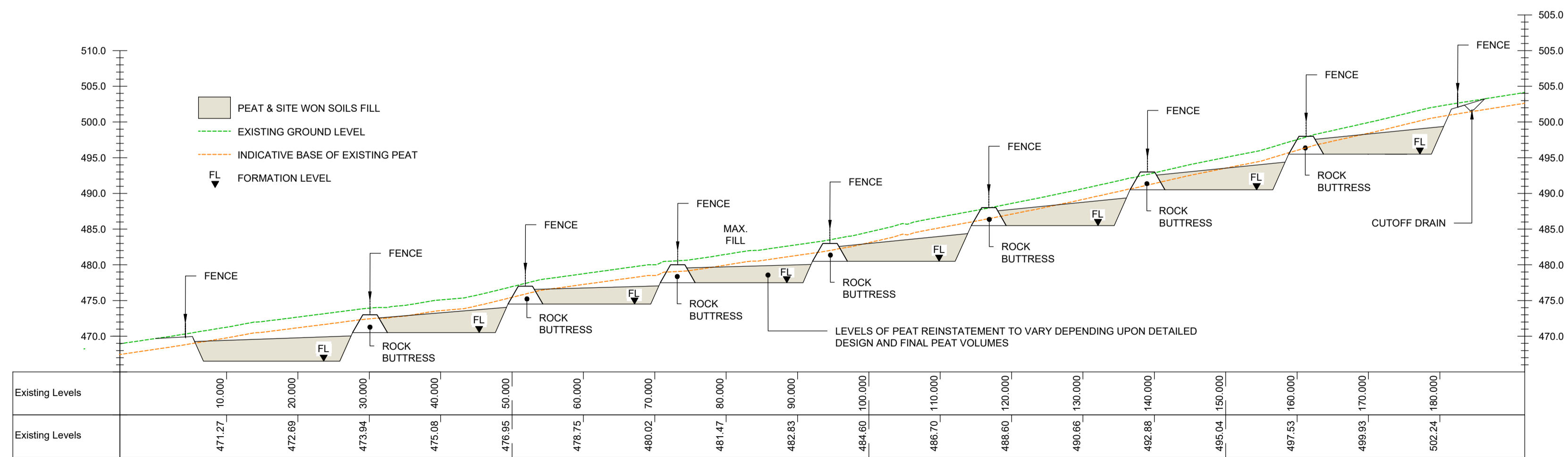
Cummeennabuddoge  
Wind Farm



Figure 4-8D  
Borrow Pit 4  
Plan and Section




BORROW PIT BP4 - PLAN VIEW  
SCALE 1:1000



INDICATIVE SECTION - BORROW PIT BP4  
SCALE Horizontal: 1:500, Vertical: 1:500

0 10 20 40  
Metres



Scale @ A1:  
1:500



Portions of this document include intellectual property of  
Esri and its licensors and are used herein under license.  
Copyright © 2023 Esri and its licensors. All rights reserved

Date : 13/05/2024 Drawing : 20263-GDG-ZZ-XX-DR-C-0804  
Drawn : DPC Checked : BP Approved : AGL